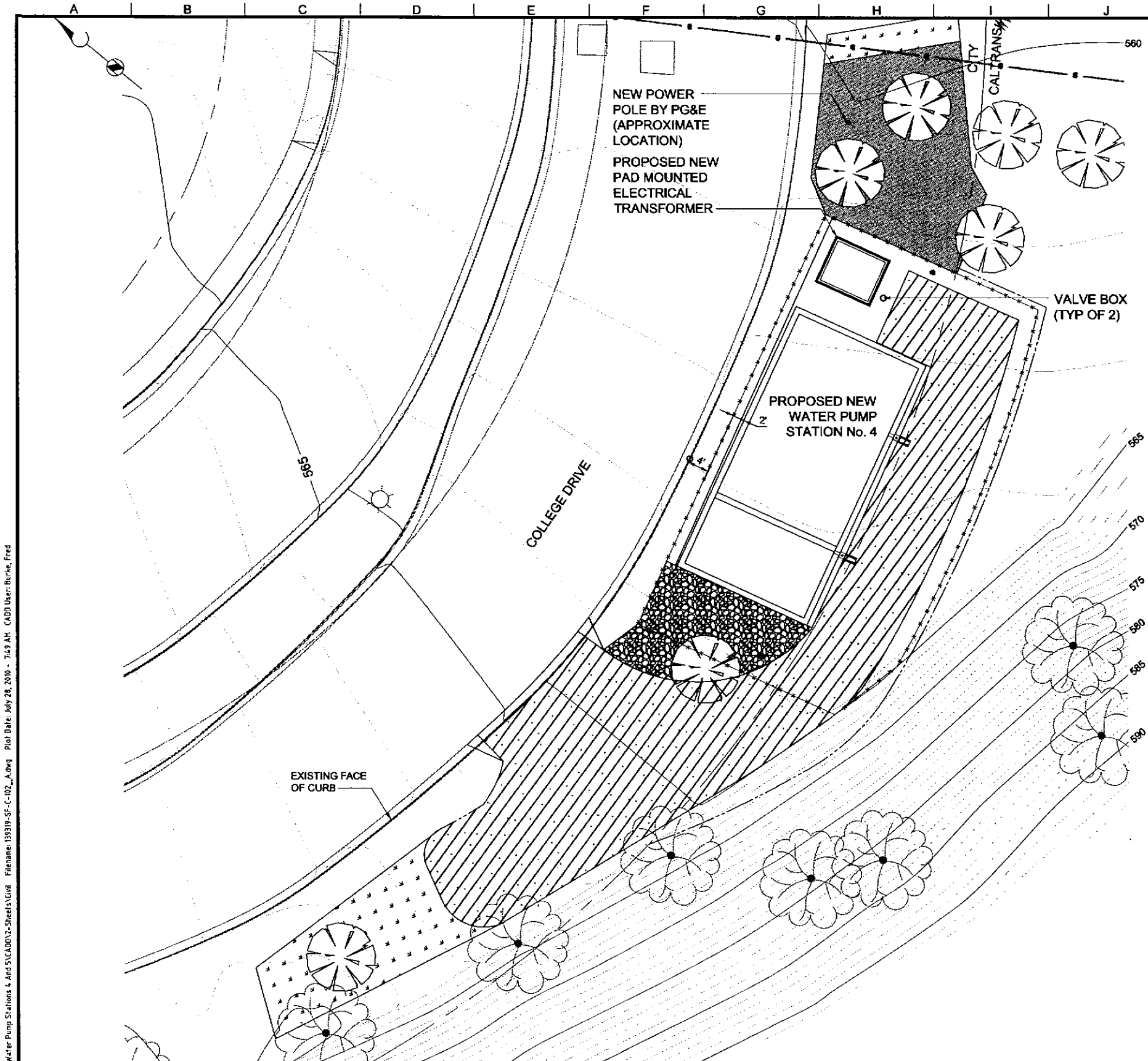

LEGEND:

- CITY RIGHT OF WAY (ROW)
- AUTHORIZED ENCROACHMENT INTO CALTRANS RIGHT OF WAY
- FENCE WITH VINE GROWTH. VINES SHALL BE E. FORTUNE 1. FENCING WITHIN CITY ROW SHALL BE DESIGNMASTER OR EQUAL. FENCING WITHIN CALTRANS ROW SHALL BE CHAIN LINK.
- AC PAVING
- (EXIST) TREES
- BUSHY PLANTS SHALL BE C. HYBRIDUS (C. CORBARIENSIS OR E. FORUNEI @ 36" O.C.
- GROUND COVER SHALL BE G. "JOHNSON'S BLUE" @ 24" O.C.
- NEW TREES SHALL BE MONTEREY CYPRESS
- DECORATIVE ROCK LANDSCAPE

Brown AND Caldwell
WALNUT CREEK, CALIFORNIA

SUBMITTED: _____ DATE: _____
PROJECT MANAGER
APPROVED: _____ DATE: _____
BROWN AND CALDWELL

LINE IS 2 INCHES AT FULL SIZE (IF NOT 2" - SCALE ACCORDINGLY)
SCALE: 1"=10'
DESIGNED: ENGINEER
DRAWN: DRAFTER
CHECKED: CHECKED
APPROVED: APPROVED

EXTERNAL REFERENCE FILES
X-WPS No.4 SITE_A.dwg
X-WPS No.4 SITE.dwg
139319-TB-00-G-00-001.dwg
X-GRADING_PAVING.dwg
X-OUTSIDE PIPING.dwg
NEW-X-ARCH PLAN_PS_4.dwg

PRELIMINARY DESIGN

THIS DRAWING IS NOT VALID FOR CONSTRUCTION PURPOSES UNLESS IT BEARS THE SEAL AND SIGNATURE OF A DULY REGISTERED PROFESSIONAL

REVISIONS

ZONE	REV.	DESCRIPTION	BY	DATE	APP.

CITY OF SAN BRUNO
SAN BRUNO, CALIFORNIA

WATER PUMP STATION No. 4

CIVIL

GRADING AND PAVING PLAN

FILENAME 139319-SF-C-102_A.DWG
BC PROJECT NUMBER 139319
Jul 28, 2010
DRAWING NUMBER C101
SHEET NUMBER --- OF 100

Path: P:\139600\139319 - San Bruno Water Pump Stations 4 And 5\CADD\2-Sheets\Civil Filename: 139319-SF-C-102_A.dwg Plot Date: July 28, 2010 - 7:49 AM CADD User: Burke, Fred

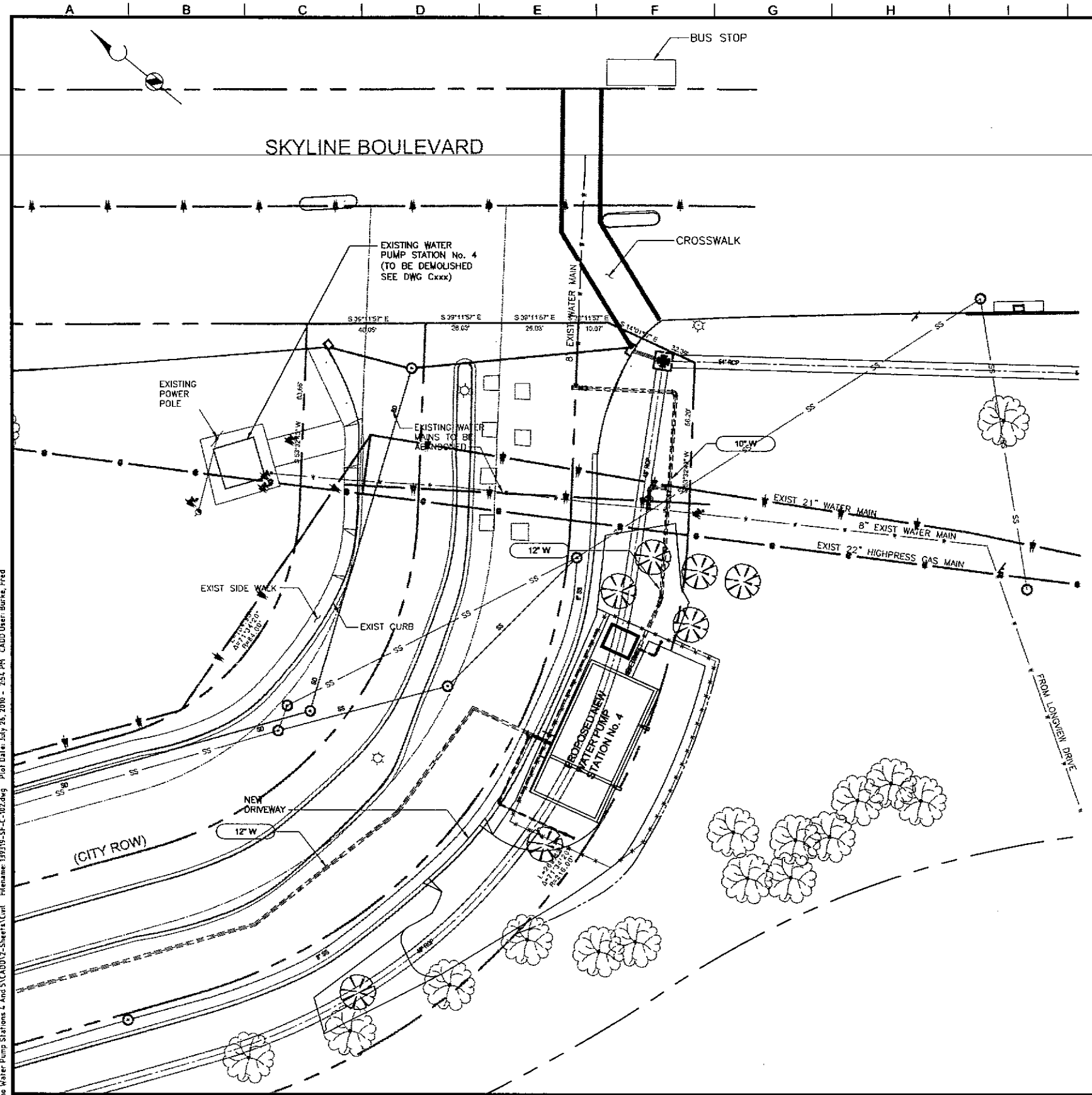

LEGEND:

- 21" WATER MAIN
- PG&E 22" HIGH PRESSURE GAS MAIN
- APPROXIMATE EDGE OF CALTRANS RIGHT OF WAY (PER CALTRANS DRAWING A651007)
- CITY RIGHT-AWAY (ROW)
- TEMPORARY EASEMENT
- FENCE

Path: P:\139000\139319 - San Bruno Water Pump Stations 4 And 5\CADD\2-Sheets\Civil Filename: 139319-SF-C-102.dwg Plot Date: July 26, 2010 - 2:54 PM CADD User: Burke, Fred

Brown AND Caldwell
WALNUT CREEK, CALIFORNIA

SUBMITTED: _____ DATE: _____
PROJECT MANAGER
APPROVED: _____ DATE: _____
BROWN AND CALDWELL

LINE IS 2 INCHES AT FULL SIZE (IF NOT 2" - SCALE ACCORDINGLY)
SCALE: 1"=20'
DESIGNED: ENGINEER
DRAWN: DRAFTER
CHECKED: CHECKED
APPROVED: APPROVED

EXTERNAL REFERENCE FILES
X-WPS No.4 SITE_A.dwg
X-WPS No.4 SITE.dwg
139319-1D-06-G-09-001.dwg
X-GRADING_PAVING.dwg
X-OUTSIDE PIPING.dwg
NEW-X-ARCH PLAN_PS_4.dwg

PRELIMINARY DESIGN

THIS DRAWING IS NOT VALID FOR CONSTRUCTION PURPOSES UNLESS IT BEARS THE SEAL AND SIGNATURE OF A DULY REGISTERED PROFESSIONAL

REVISIONS

ZONE	REV.	DESCRIPTION	BY	DATE	APP.

CITY OF SAN BRUNO
SAN BRUNO, CALIFORNIA

WATER PUMP STATION No. 4

CIVIL

OUTSIDE PIPING PLAN

FILENAME 139319-SF-C-102.DWG
BC PROJECT NUMBER 139319
Jul 26, 2010
DRAWING NUMBER C102
SHEET NUMBER — OF 100

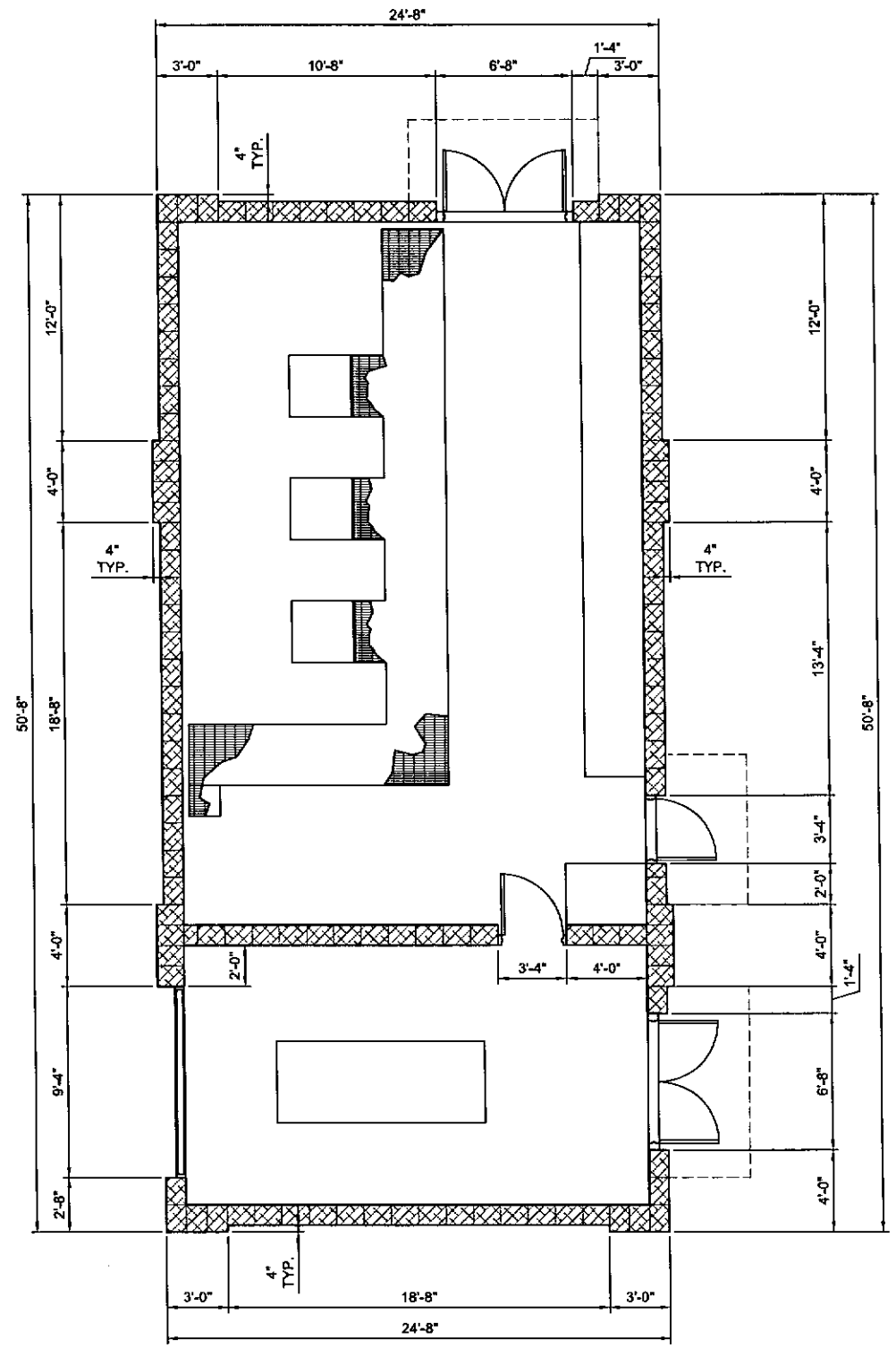

FLOOR PLAN

1/4" = 1'-0"

Path: P:\139000\139319 - San Bruno Water Pump Stations 4 And 5\CADD\2-Sheets\Architectural Filename: Sbruno-a21.dwg Plot Date: July 22, 2010 - 2:00 PM CADD User: Burke, Fred

Brown AND Caldwell
WALNUT CREEK, CALIFORNIA

SUBMITTED: _____ DATE: _____
PROJECT MANAGER
APPROVED: _____ DATE: _____
BROWN AND CALDWELL

LINE IS 2 INCHES AT FULL SIZE (IF NOT 2" - SCALE ACCORDINGLY)
SCALE: 1/4"=1'-0"
DESIGNED: ENGINEER
DRAWN: DRAFTER
CHECKED: CHECKED
APPROVED: APPROVED

EXTERNAL REFERENCE FILES
139319-TB-00-S-00-001.dwg
sbruno-bsps.dwg
sbruno-sicvs.dwg

PRELIMINARY DESIGN

THIS DRAWING IS NOT VALID FOR CONSTRUCTION PURPOSES UNLESS IT BEARS THE SEAL AND SIGNATURE OF A DULY REGISTERED PROFESSIONAL

REVISIONS

ZONE	REV.	DESCRIPTION	BY	DATE	APP.

CITY OF SAN BRUNO
SAN BRUNO, CALIFORNIA

WATER PUMP STATION No. 4

ARCHITECTURAL

FLOOR PLAN

FILENAME SBRUNO-A21.DWG
BC PROJECT NUMBER 139319
Jul 22, 2010
DRAWING NUMBER A101
SHEET NUMBER — OF 100

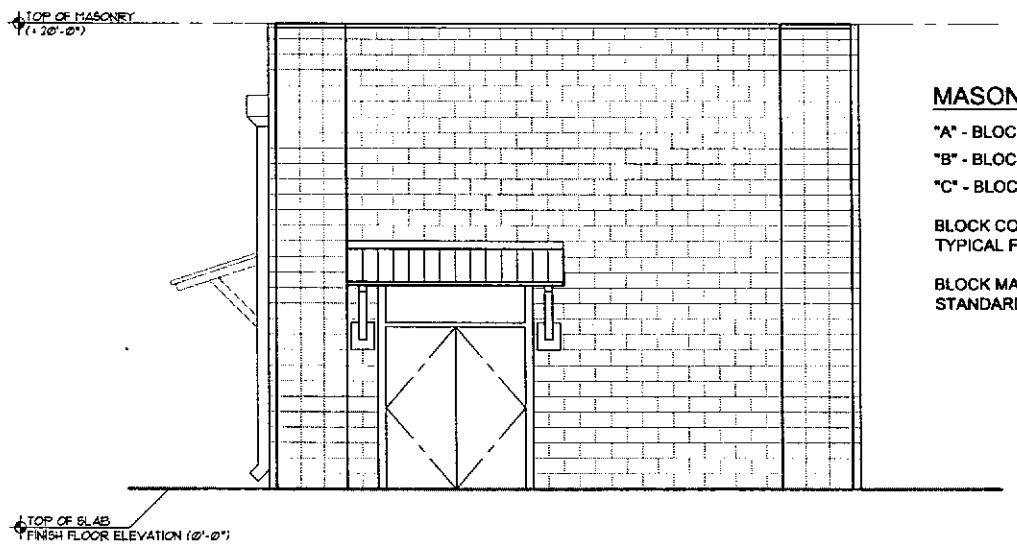

EAST ELEVATION

1/4" 1'-0"

MASONRY BLOCK COLOR LEGEND

"A" - BLOCK TYPE = CALSTONE 6520 SPLIT FACE

"B" - BLOCK TYPE = CALSTONE 2152 WC GROUND FACE

"C" - BLOCK TYPE = CALSTONE 359 SPLIT FACE

BLOCK COLOR BANDING COLOR, TYPE & LOCATIONS TYPICAL FOR ALL EXTERIOR ELEVATIONS/ FACADE FACES

BLOCK MANUFACTURER DESIGNATIONS PER CALSTONE STANDARD COLORS & SPECIFICATIONS

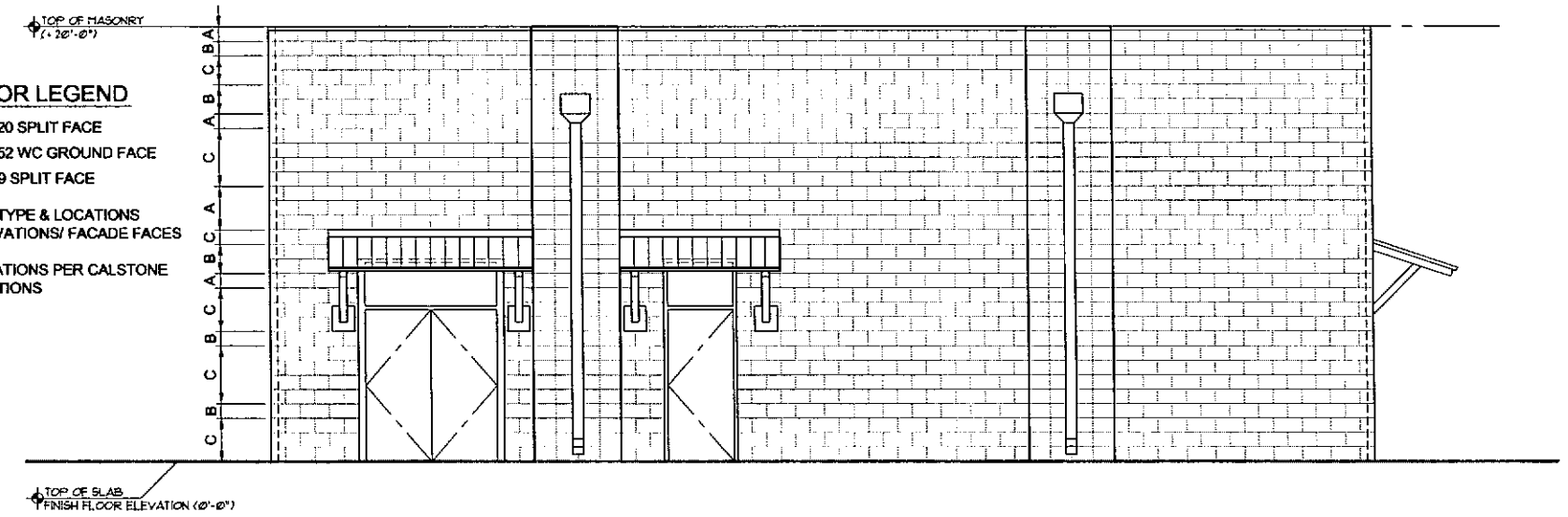

SOUTH ELEVATION

1/4" 1'-0"

NOTE:

FENCING AND VINE GROWTH FOR NORTH, SOUTH, AND EAST ELEVATIONS NOT SHOWN FOR CLARITY. VINE GROWTH NOT SHOWN ON WEST ELEVATION.

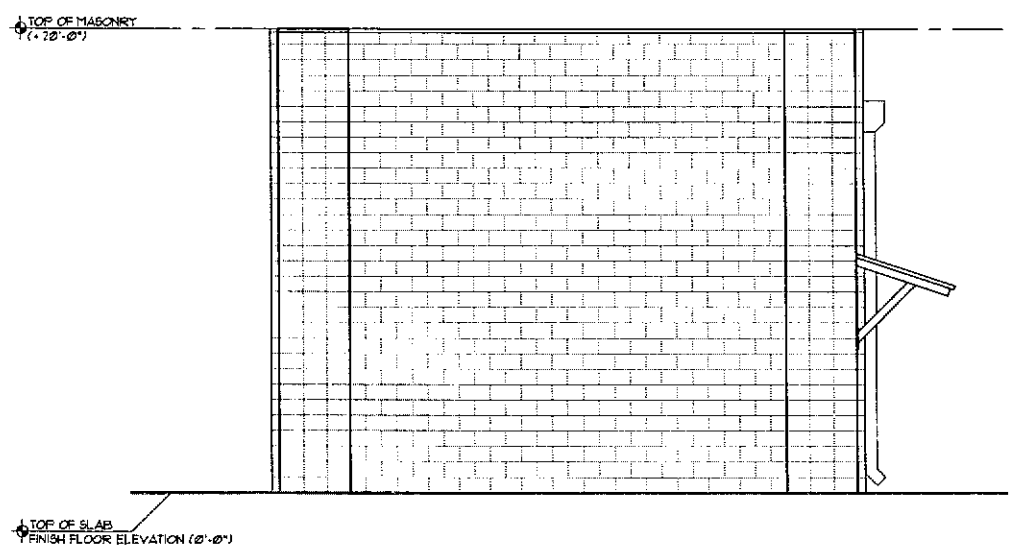

WEST ELEVATION

1/4" 1'-0"

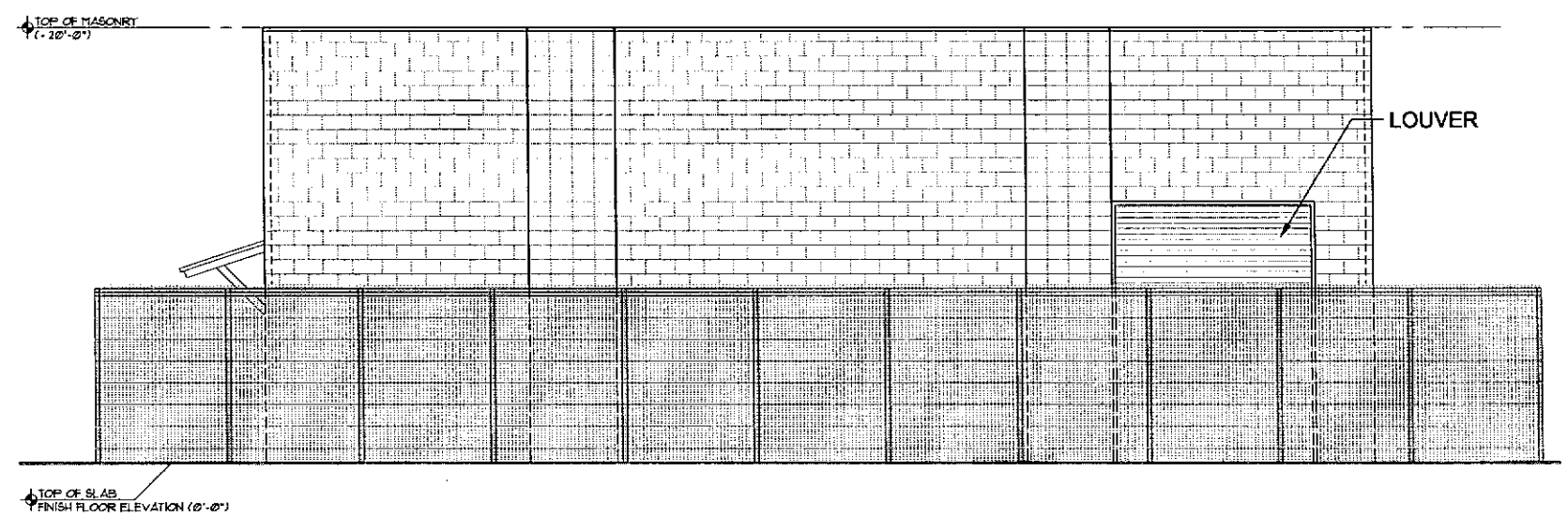

NORTH ELEVATION

1/4" 1'-0"

Brown AND Caldwell

WALNUT CREEK, CALIFORNIA

SUBMITTED: _____ DATE: _____
PROJECT MANAGER

APPROVED: _____ DATE: _____
BROWN AND CALDWELL

LINE IS 2 INCHES AT FULL SIZE (IF NOT 2" - SCALE ACCORDINGLY)

SCALE: 1/4"=1'-0"

DESIGNED: ENGINEER
DRAWN: DRAFTER
CHECKED: CHECKED
APPROVED: APPROVED

EXTERNAL REFERENCE FILES
139319-18-00-5-00-001.dwg
sbruno-base.dwg
sbruno-elevs.dwg

PRELIMINARY DESIGN

THIS DRAWING IS NOT VALID FOR CONSTRUCTION PURPOSES UNLESS IT BEARS THE SEAL AND SIGNATURE OF A DULY REGISTERED PROFESSIONAL

REVISIONS

ZONE	REV.	DESCRIPTION	BY	DATE	APP.

CITY OF SAN BRUNO
SAN BRUNO, CALIFORNIA

WATER PUMP STATION No. 4

ARCHITECTURAL

ELEVATIONS

FILENAME SBRUNO-A21.DWG
BC PROJECT NUMBER 139319
Jul 28, 2010
DRAWING NUMBER A102
SHEET NUMBER --- OF 100

Path: P:\139000\139319 - San Bruno Water Pump Stations 4 And 5\CADD\2-Sheets\Architectural Filename: Sbruno-a21.dwg Plot Date: July 28, 2010 - 7:58 AM CADD User: Burke, Fred